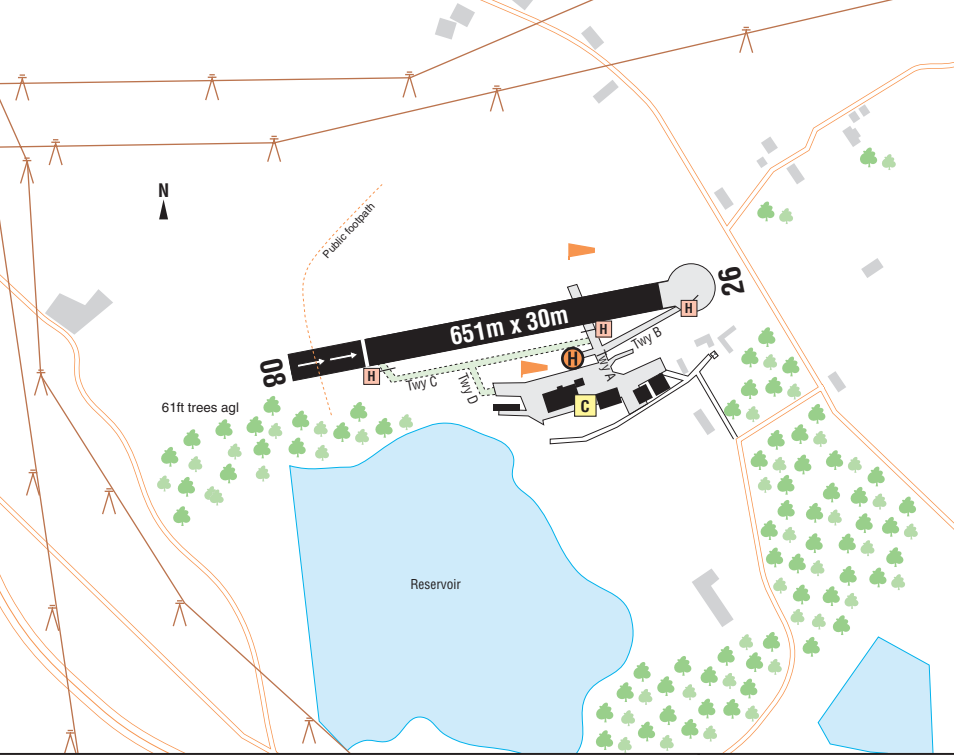


332ft 11mb	2.6nm E of Watford N5139.35 W00019.55	PPR	Alternative AD Diversion AD	London Luton Denham	<b>Non-standard join</b>
<b>Elstree</b>		A/G 122.400		AFIS 122.400	



RWY	SURFACE	TORA	LDA	U/L	LIGHTING	RNAV			
08	Asphalt	651	651		Rwy	BPK	117.50	239	10.0
26	Asphalt	651	651		Thr Rwy LITAS 4.5° LHS				
Pavement at W end provides 174x18 U/L stop way									

**Remarks**  
 Strictly PPR by telephone. Not available to non-radio ACFT. Licensed night use Rwy26 only. ACFT must not join overhead. APP must be straight in from 4nm, reporting at the VRP's. Terms & conditions use available on request from AD operator. Specific Dept Routes.  
**Visual aids to location:** lbn Green EL, Abn White flashing.

**Warnings**  
 Distance between Twy centre line & parked ACFT 10.5m, but 8.5m on aprons. Taxi with extreme caution.  
**Noise:** Obtain Noise Abatement dept instructions from Watch Office.

**Operating Hrs** As required  
**Circuits** Reserved for flying training by Cabair and Firecrest  
**Landing Fee** On application  
**Maintenance**  
 Cabair Tel: 0208 953 3586  
 Metair Tel: 0208 2073702  
**Fuel** JET A1 AVGAS 100LL

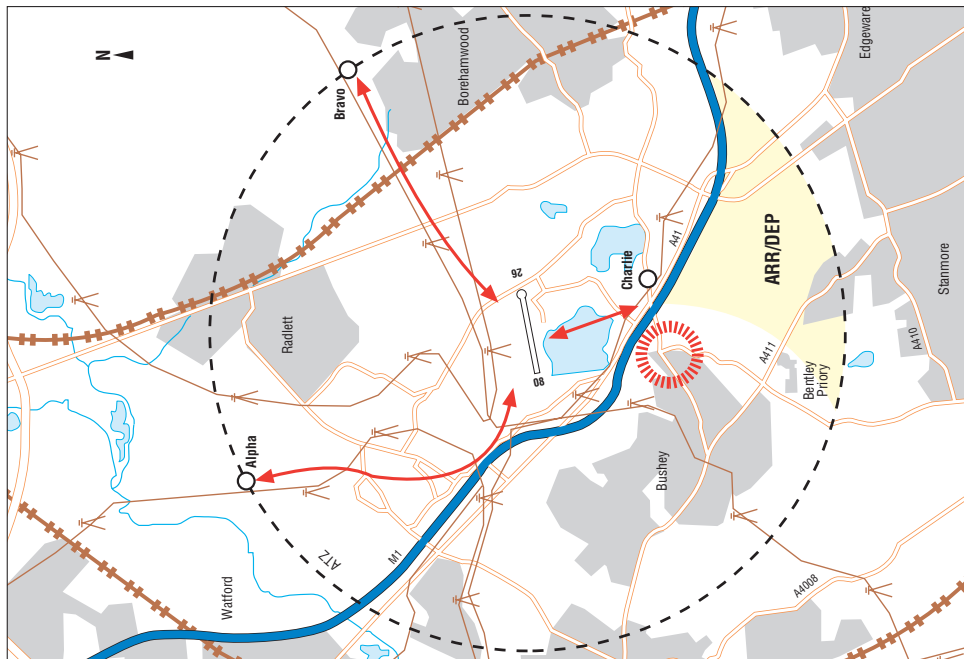
**Disabled Facilities**

**Restaurants** Licensed restaurant at AD

**Taxis**  
 Allied Tel: 01923 232505  
**Car Hire**  
 Available on request  
 National Tel: 01923 233340  
**Weather Info** Air SE MOEx  
**Operator** Montclare Shipping Co Ltd  
 Elstree Aerodrome  
 Borehamwood  
 Hertfordshire, WD6 3AR  
 Tel: 0208 953 7480 (ATC)  
 Fax: 0208 207 3691  
 www.egtr.net

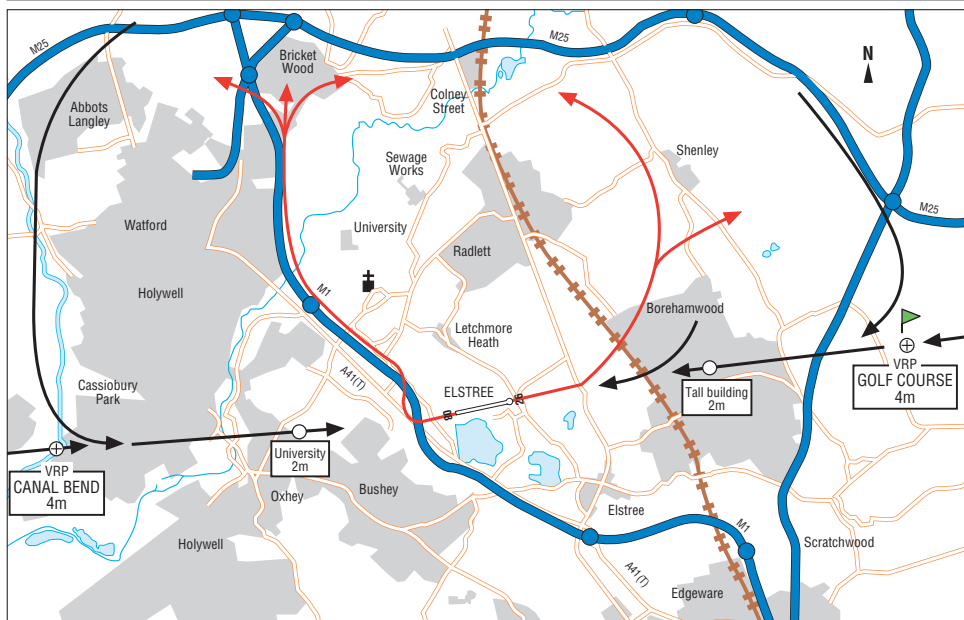
Effective date: 29/09/08 © Copyright 2008 Camber Publishing Ltd. All rights reserved. OP 08

Helicopter Approach/Departures



Effective date: 25/09/08 © Copyright 2008 Camber Publishing Ltd. All rights reserved

Fixed Wing Approach/Departures



Visual Reporting Points (VRP)

Rwy08 Canal Bend

N5139.03 W00025.62 (4nm) University (2nm)

Rwy26 Golf Course

N5140.00 W00012.93 (4nm) Tall Building (2nm)

E